

LSD0163.

16/

Part A: Information relating to the applicant and land to which the application relates

(All applicants must complete this part)

1. Name of appropriate authority to which the application is addressed

Staffordshire County Council

2. Name and full address (including postcode) of applicant

MICHAEL JOHN DAVIES, PARKWOOD HOUSE FARM, COPPICE LANE, MIDDLETON, TAMWORTH STAFFS, B78 2BS

3. Status of applicant (tick relevant box or boxes):

- I am (a) the owner of the property/land(s) described in paragraph 4
(b) making this application and the statements/declarations it contains on behalf of

who is the owner of the property/land(s) described in paragraph 4 and in my capacity as

4. Insert description of the property/land(s) to which the application relates including full address and postcode

4.029 ha arable land, off Park Lane, Bonehill village, Tamworth, Staffs.

5. Ordnance Survey six-figure grid reference(s) of a point within the area of land(s) to which the application relates (if known) e.g. SJ955 185 or SJ955185

SK196 024

Owners:

If you have ticked box (a) and wish to deposit the Statement and Map **only** under Section 31(6) please fill in the rest of this section, then Parts B(i), E and F as appropriate. Note that the Declaration must be deposited within 20 years of the date the Statement and Map were received by Staffordshire County Council.

If you have ticked box (a) and wish to deposit the Statement and Map **and** make the Declaration under Section 31(6), please fill in the rest of this section, then Parts B(i), C(i), E and F as appropriate.

If you have ticked box (a) and wish **only** to make the Declaration as you have previously deposited your Statement and Map, please fill in the rest of this section, then Parts C(i), E and F as appropriate.

If you have ticked box (a) and wish to make a statement under Section 15A(1), please fill in the rest of this section, then D(i), E and F as appropriate.

Authorised Representative:

If you have ticked box (b), and wish to deposit the Statement **and** Map only under Section 31(6), please fill in the rest of this section, then Parts B(ii), E and F as appropriate. Note that the Declaration must be deposited within 20 years of the date the Statement and Map were received by Staffordshire County Council.

If you have ticked box (b), and wish to deposit the Statement and Map **and** make the Declaration, please fill in the rest of this section, then Parts B(ii), C(ii), E and F as appropriate.

If you have ticked box (b) and wish **only** to make the Declaration as you have previously deposited your Statement and Map, please fill in the rest of this section, then Parts C(ii), E and F as appropriate.

If you have ticked box (b) and wish to make a Statement under Section 15A(1), please fill in the rest of this section, then D(ii), E and F as appropriate.

Part F must be completed in all instances

6. This deposit comprises the following statement(s) and/or declarations

Part B

Part C

Part D

Part B(i): Statement under Section 31(6) of the Highways Act 1980
(Owner to complete)

1. I, am the owner of the property/land described, in paragraph 4 of Part A of this form and shown on the map accompanying this statement.

Ways shown on that map are byways open to all traffic;

Ways shown on that map are restricted byways

Ways shown on that map are public bridleways;

Ways shown on that map are public footpaths;

Please type 'none' where no right of way of that type exists.

No (other) ways over the land shown on the accompanying map have been dedicated as highways.

Part C(i): Declaration under Section 31(6) of the Highways Act 1980
(Owner to Complete)

1. I, MICHAEL JOHN DAVIES am the owner of the property/land described in paragraph 4 of Part A of this form and shown RED on the map accompanying this declaration or lodged with Staffordshire County Council on 13th DECEMBER 2024

2. On the 13th day of DECEMBER 2024 I, MICHAEL JOHN DAVIES or my predecessor in title: NONE deposited with Staffordshire County Council, being the appropriate authority, a statement accompanied by a map showing my property in EDGED IN RED which stated that:

the ways shown NONE on that map (and on the map accompanying this declaration) had been dedicated as byways open to all traffic;

the ways shown NONE on that map (and on the map accompanying this declaration) had been dedicated as restricted byways;

the ways shown NONE on that map (and on the map accompanying this declaration) had been dedicated as public bridleways;

the ways shown NONE on that map (and on the map accompanying this declaration) had been dedicated as public footpaths;

No (other) ways had been dedicated as highways over my RED (BONE HILL) property

Please type 'none' where no right of way of that type exists.

3. On the 13th day of DECEMBER 2024 I, MICHAEL JOHN DAVIES or my predecessor in title NONE deposited with Staffordshire County Council, being the appropriate authority, a declaration dated 13 DECEMBER 2024 stating that no additional ways (other than those marked in the appropriate colour on the map accompanying this declaration) have been dedicated as byways open to all traffic/ restricted byways/ bridleways / public footpaths since the deposit of the statement referred to in paragraph 2 above.

4. No additional ways have been dedicated over the land coloured RED on the map accompanying this declaration (or referenced in paragraph 1 above) since the statement dated 13-12-2024 referred to in paragraph 3 above) other than those byways open to all traffic/ restricted byways/ public bridleways/ footpaths marked in the appropriate colour on the map accompanying this declaration, and, at the present time, I, MICHAEL JOHN DAVIES have no intention of dedicating any more public rights of way over my property.

Part C(i): Declaration under Section 31(6) of the Highways Act 1980
(Owner to Complete)

1. I, MICHAEL JOHN DAVIES am the owner of the property/land described in paragraph 4 of Part A of this form and shown RED on the map accompanying this declaration or lodged with Staffordshire County Council on 13th DECEMBER 2024

2. On the 13th day of DECEMBER 2024 I, MICHAEL JOHN DAVIES or my predecessor in title: NONE deposited with Staffordshire County Council, being the appropriate authority, a statement accompanied by a map showing my property in EDGED IN RED which stated that:

the ways shown NONE on that map (and on the map accompanying this declaration) had been dedicated as byways open to all traffic;

the ways shown NONE on that map (and on the map accompanying this declaration) had been dedicated as restricted byways;

the ways shown NONE on that map (and on the map accompanying this declaration) had been dedicated as public bridleways;

the ways shown NONE on that map (and on the map accompanying this declaration) had been dedicated as public footpaths;

No (other) ways had been dedicated as highways over my RED (BONEHILL) property

Please type 'none' where no right of way of that type exists.

3. On the 13th day of DECEMBER 2024 I, MICHAEL JOHN DAVIES or my predecessor in title NONE deposited with Staffordshire County Council, being the appropriate authority, a declaration dated 13 DECEMBER 2024 stating that no additional ways (other than those marked in the appropriate colour on the map accompanying this declaration) have been dedicated as byways open to all traffic/ restricted byways/ bridleways / public footpaths since the deposit of the statement referred to in paragraph 2 above.

4. No additional ways have been dedicated over the land coloured RED on the map accompanying this declaration (or referenced in paragraph 1 above) since the statement dated 13-12-2024 referred to in paragraph 3 above) other than those byways open to all traffic/ restricted byways/ public bridleways/ footpaths marked in the appropriate colour on the map accompanying this declaration, and, at the present time, I, MICHAEL JOHN DAVIES have no intention of dedicating any more public rights of way over my property.

Part B(i): Statement under Section 31(6) of the Highways Act 1980
(Owner to complete)

1. I, am the owner of the property/land described, in paragraph 4 of Part A of this form and shown on the map accompanying this statement.

Ways shown on that map are byways open to all traffic;

Ways shown on that map are restricted byways

Ways shown on that map are public bridleways;

Ways shown on that map are public footpaths;

Please type 'none' where no right of way of that type exists.

No (other) ways over the land shown on the accompanying map have been dedicated as highways.

Owners:

If you have ticked box (a) and wish to deposit the Statement and Map **only** under Section 31(6) please fill in the rest of this section, then Parts B(i), E and F as appropriate. Note that the Declaration must be deposited within 20 years of the date the Statement and Map were received by Staffordshire County Council.

If you have ticked box (a) and wish to deposit the Statement and Map **and** make the Declaration under Section 31(6), please fill in the rest of this section, then Parts B(i), C(i), E and F as appropriate.

If you have ticked box (a) and wish **only** to make the Declaration as you have previously deposited your Statement and Map, please fill in the rest of this section, then Parts C(i), E and F as appropriate.

If you have ticked box (a) and wish to make a statement under Section 15A(1), please fill in the rest of this section, then D(i), E and F as appropriate.

Authorised Representative:

If you have ticked box (b), and wish to deposit the Statement **and** Map only under Section 31(6), please fill in the rest of this section, then Parts B(ii), E and F as appropriate. Note that the Declaration must be deposited within 20 years of the date the Statement and Map were received by Staffordshire County Council.

If you have ticked box (b), and wish to deposit the Statement and Map **and** make the Declaration, please fill in the rest of this section, then Parts B(ii), C(ii), E and F as appropriate.

If you have ticked box (b) and wish **only** to make the Declaration as you have previously deposited your Statement and Map, please fill in the rest of this section, then Parts C(ii), E and F as appropriate.

If you have ticked box (b) and wish to make a Statement under Section 15A(1), please fill in the rest of this section, then D(ii), E and F as appropriate.

Part F must be completed in all instances

6. This deposit comprises the following statement(s) and/or declarations

- Part B
- Part C
- Part D

LSD0163.

16/.

Part A: Information relating to the applicant and land to which the application relates

(All applicants must complete this part)

1. Name of appropriate authority to which the application is addressed

Staffordshire County Council

2. Name and full address (including postcode) of applicant

MICHAEL JOHN DAVIES, PARKWOOD HOUSE FARM, COPPICE LANE, MIDDLETON, TAMWORTH STAFFS, B78 2BS

3. Status of applicant (tick relevant box or boxes):

- I am (a) the owner of the property/land(s) described in paragraph 4
(b) making this application and the statements/declarations it contains on behalf of

who is the owner of the property/land(s) described in paragraph 4 and in my capacity as

4. Insert description of the property/land(s) to which the application relates including full address and postcode

4.29 ha arable land, off Park Lane, Bonehill Village, Tamworth, Staffs.

5. Ordnance Survey six-figure grid reference(s) of a point within the area of land(s) to which the application relates (if known) e.g. SJ955 185 or SJ955185

SK196 024

Part E: Additional Information relevant to the application


[Empty rectangular box for additional information]

Part F: Statement of Truth (All applicants must complete this part)

Warning: If you dishonestly enter information or make a statement that you know is, or might be, untrue or misleading, and intend by doing so to make a gain for yourself or another person, or to cause loss or the risk of loss to another person, you may commit the offence of fraud under Section 1 of the Fraud Act 2006, the maximum penalty for which is 10 years imprisonment or an unlimited fine, or both.

I believe that the facts and matters contained in this form are true

Signature of the person/s making the statement of truth
(An electronic signature is acceptable)



Print your full name:

MICHAEL JOHN DAVIES,

Date:

13 DECEMBER 2024

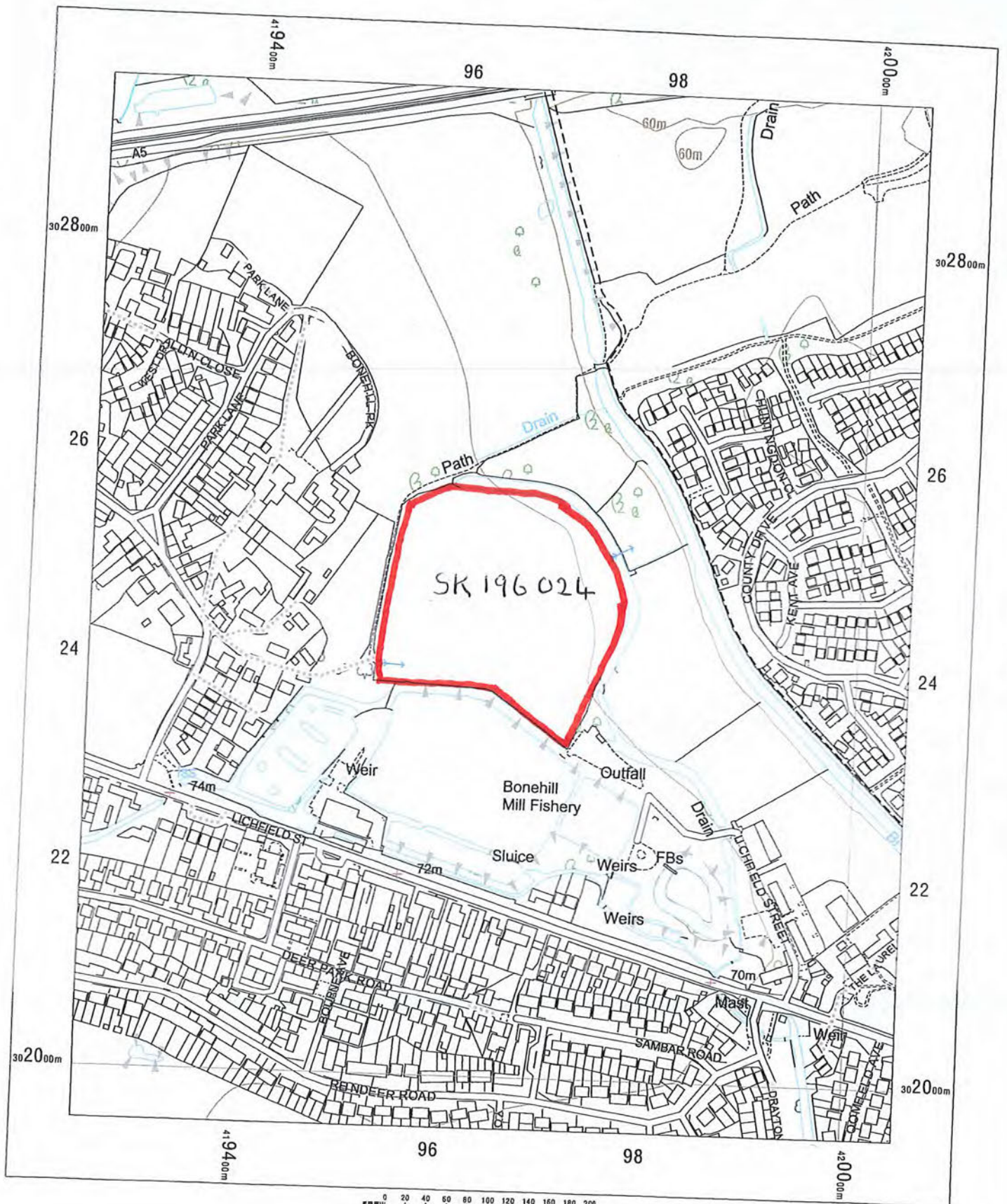
Please ensure you keep a copy of the completed form.

***Please note*:** When you click the 'submit form' button below, it will open your email. Please also attach a scanned copy of your map with your form.

Submit form

Alternatively, please print off the completed form, sign and return with your map and payment to:


Landowner Statements and Declarations, Spatial Information Team,
Staffordshire County Council, Staffordshire Place 1,
Tipping Street, Stafford. ST16 2DH



OS VectorMap Local - Landplan Style
 Thursday, November 28, 2024, ID: HMC-01196727
www.themapcentre.com

1:5000 scale print at A4, Centre: 419650 E, 302450 N

©Crown Copyright Ordnance Survey. Licence no. 100018971



THE MAP CENTRE
www.themapcentre.com



