




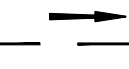







KEY

-  Proposed Footway resurfacing (Micro Asphalt)
-  Proposed Carriageway resurfacing
-  Proposed Red blister tactile paving
-  Proposed Buff blister tactile paving
-  Proposed Corduroy tactile paving
-  Proposed road markings
-  Proposed deterrent paving
-  Existing Footway to be removed and replaced with verge
-  Existing Lighting Column
-  Existing bus stop block paving
-  Existing grass verge

NOTES

1. Cyclist dismount signs to be erected either side of the Footbridge

© Crown copyright and database rights 2023 Ordnance Survey 100019422
 You are not permitted to copy, sub-license, distribute or sell any of this data to third parties in any form.
 Produced by Staffordshire County Council, 2023.

Signalised Puffin crossing

Existing uncontrolled crossing and central refuge to remain

Aldi Car Park

Guardrail, deterrent paving and signage improvements to restrict pedestrian route across Radford Bank Bridge

Aldi

Existing footway to be removed and replaced with verge

Refurbishment and drainage improvements to Radford Bank Bridge

Windsor Road

Footpath

Footbridge

Radford Bank

River Penk

67

72

73