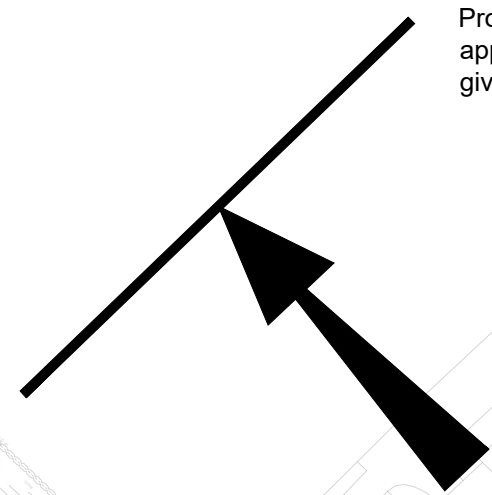
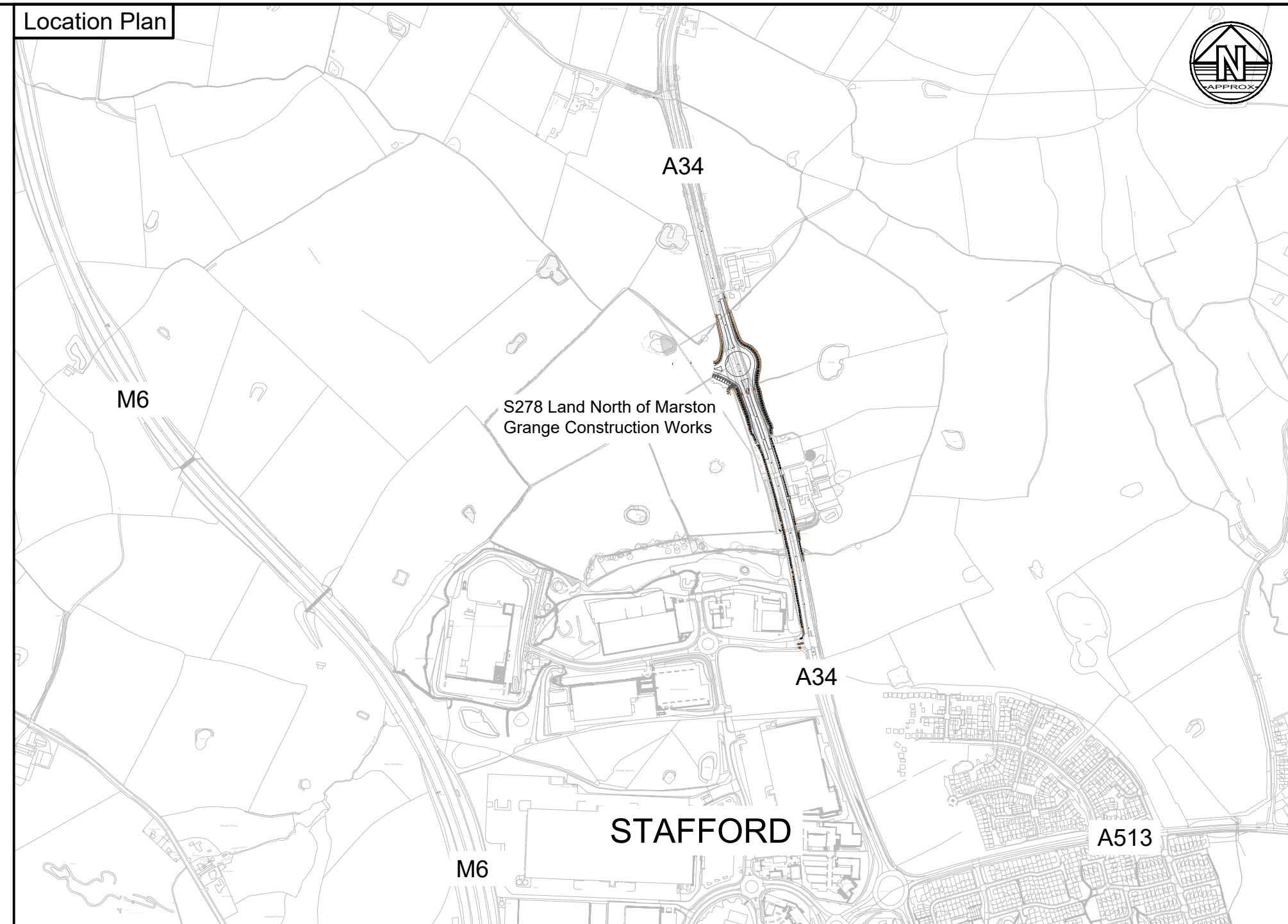




Proposed northern extent of 50mph speed limit, approximately 240m from the proposed roundabout give way line



Location Plan



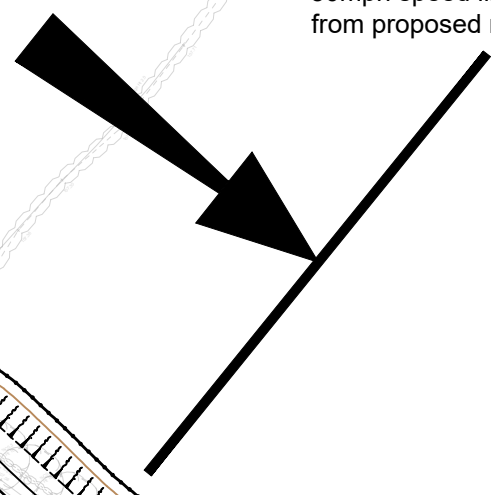
Notes

1. Do not scale this drawing. All dimensions must be checked/verified on site. If in doubt ask.
2. This drawing is to be read in conjunction with all relevant architects, engineers and specialists drawings and specifications.
3. All dimensions in metres unless noted otherwise. All levels in metres unless noted otherwise.
4. Any discrepancies noted on site are to be reported to the engineer immediately.

Legend

- Existing speed limits:
- Existing highway subject to 60mph speed limit
 - Existing highway subject to 50mph speed limit
- Change in speed limits proposed in association with introduction of new roundabout:
- Proposed 50mph speed limit

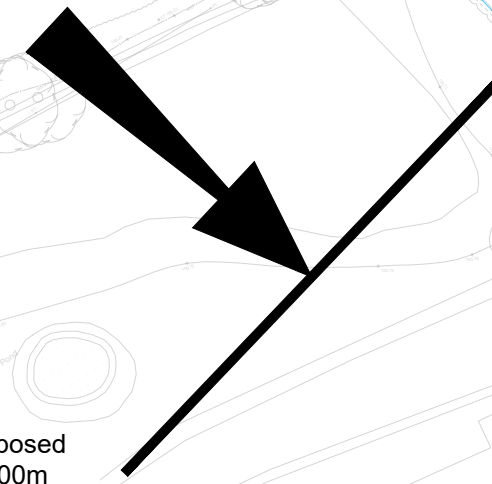
Southbound: Southern extent of proposed 50mph speed limit, approximately 60m from proposed roundabout give way line



Extent of s278 Agreement Works

Proposed Toucan Crossing

Northbound: Southern extent of proposed 50mph speed limit, approximately 400m from proposed roundabout give way line



S278 Land North of Marston Grange Construction Works

P3	17.05.21	Amended as per SCC comments	DH	DH
P2	17.05.21	Amended as per SCC comments	RB	MBB
P1	03.03.21	Preliminary Issue	RB	MBB
Rev	Date	Details of issue / revision	Drw	Rev

Issues & Revisions

BWB CONSULTANCY | ENVIRONMENT | INFRASTRUCTURE | BUILDINGS

- Birmingham | 0121 233 3322
- Leeds | 0113 233 8000
- London | 020 7407 3879
- Manchester | 0161 233 4260
- Nottingham | 0115 924 1100

www.bwbconsulting.com

Client



Project Title

LAND WEST OF THE A34
STONE ROAD,
STAFFORD

Drawing Title

s278 AGREEMENT WORKS
TRO CONSULTATION PLAN

Drawn:	R. Brown	Reviewed:	M. Bialecka-Brown
BWB Ref:	BMT 2473	Date:	24.02.21
Scale@A1:	1:1250		

Drawing Status

PRELIMINARY

Project - Originator - Zone - Level - Type - Role - Number	Status	Rev
RP2-BWB-HGN-XX-DR-C-0151	S3	P3