

Job Notes

Site Location
 Belmot Road, Staffordshire
 X - 419026
 Y - 325724
 What3Words - those.headless.clinked
 Traffic Management Type
 Full Road Closure

Key

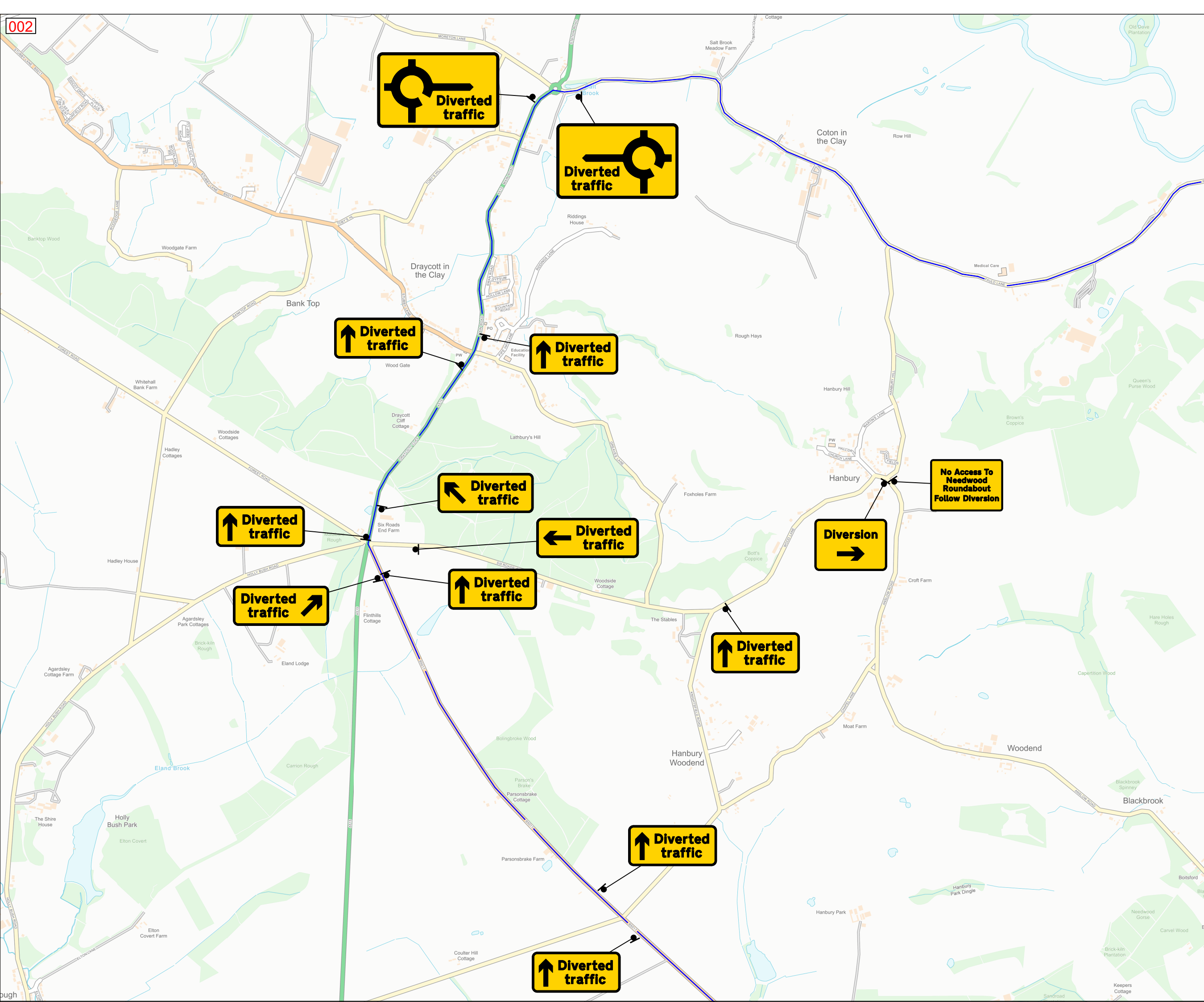
- █ Road Closure
- █ Diversion Route

Date	24.10.2023
Designed By	SB
Checked By	CC


Drawing Reference Number: 001
 Scale At A3 - NTS
 Dimensions - Metres

Do not scale from this drawing. All dimensions to be verified on site

Crown Copyright. All rights reserved.
 Drawing to be read in conjunction with relevant method statement and risk assessment.
 Unauthorised reproduction infringes Crown Copyright and may lead to prosecution or civil proceedings.



Client



Job Notes

Site Location
 Belmot Road, Staffordshire

X - 419026
 Y - 325724

What3Words - those.headless.clinked

Traffic Management Type
 Full Road Closure

Key

- Road Closure
- Diversion Route

Date	24.10.2023
Designed By	SB
Checked By	CC

Drawing Reference Number: 002

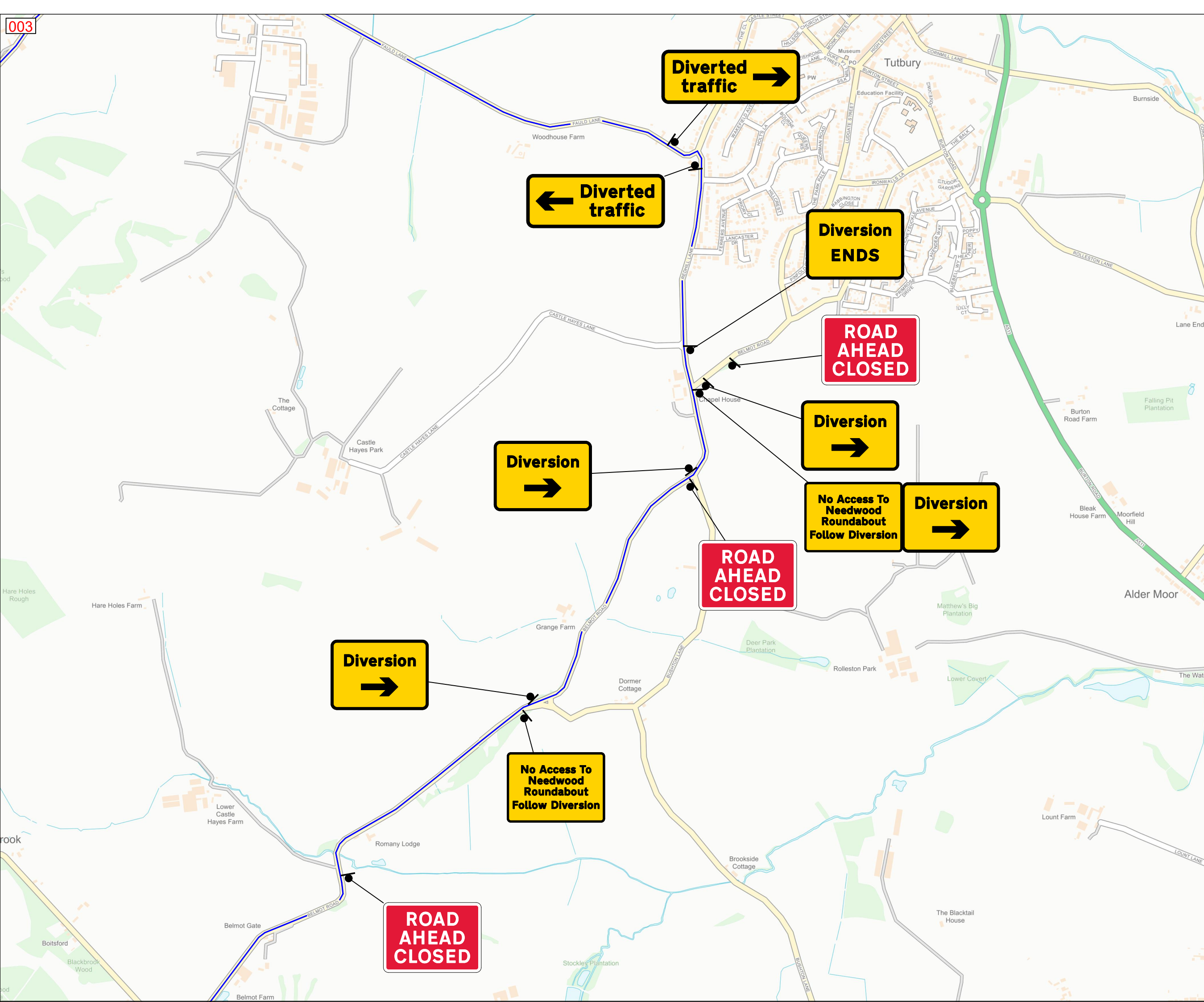
Scale At A3 - NTS
 Dimensions - Metres

Do not scale from this drawing. All dimensions to be verified on site


Crown Copyright. All rights reserved.

Drawing to be read in conjunction with relevant method statement and risk assessment.

Unauthorised reproduction infringes Crown Copyright and may lead to prosecution or civil proceedings.



Client



Job Notes

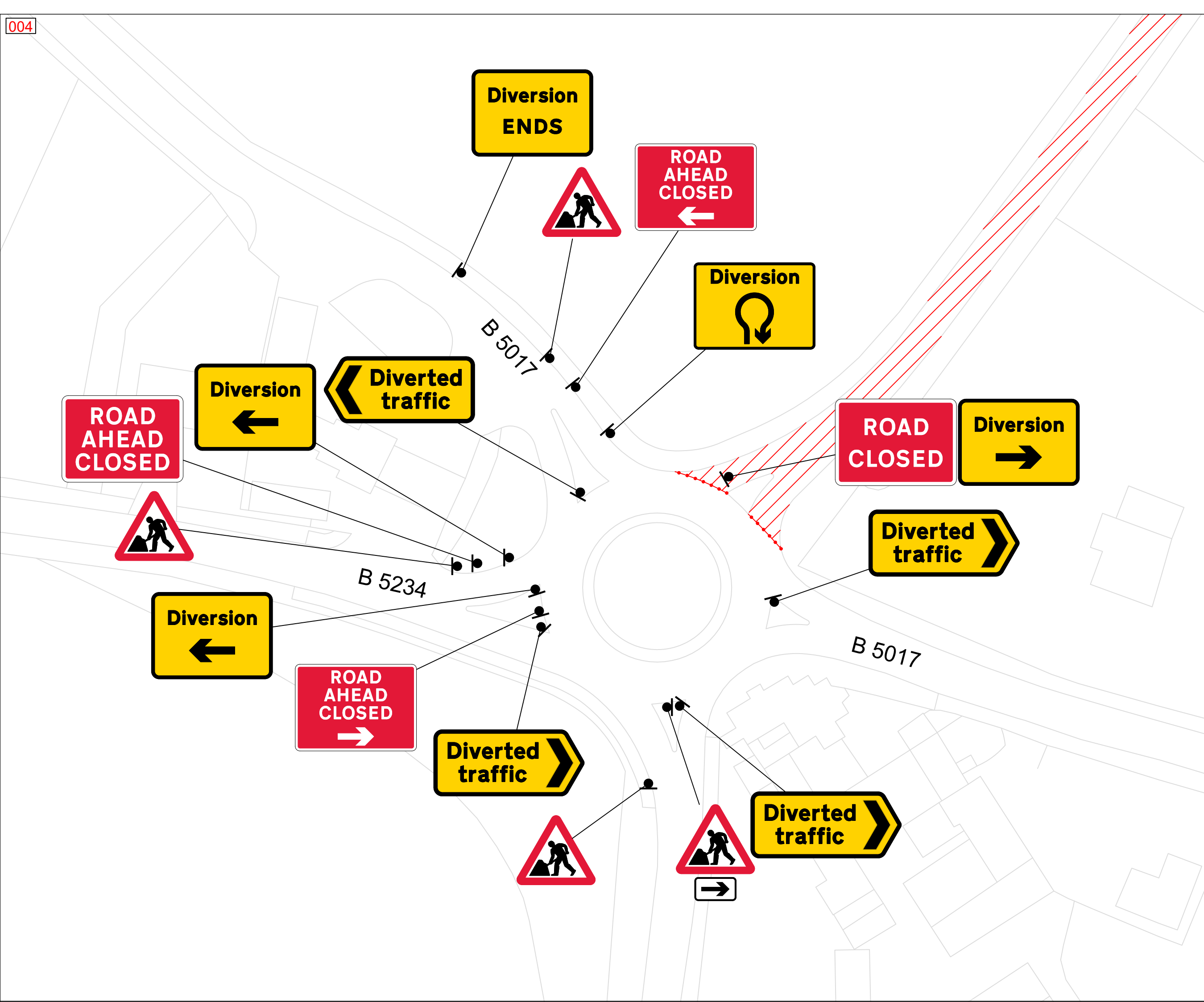
Site Location
 Belmot Road, Staffordshire
 X - 419026
 Y - 325724
 What3Words - those.headless.clinked
Traffic Management Type
 Full Road Closure

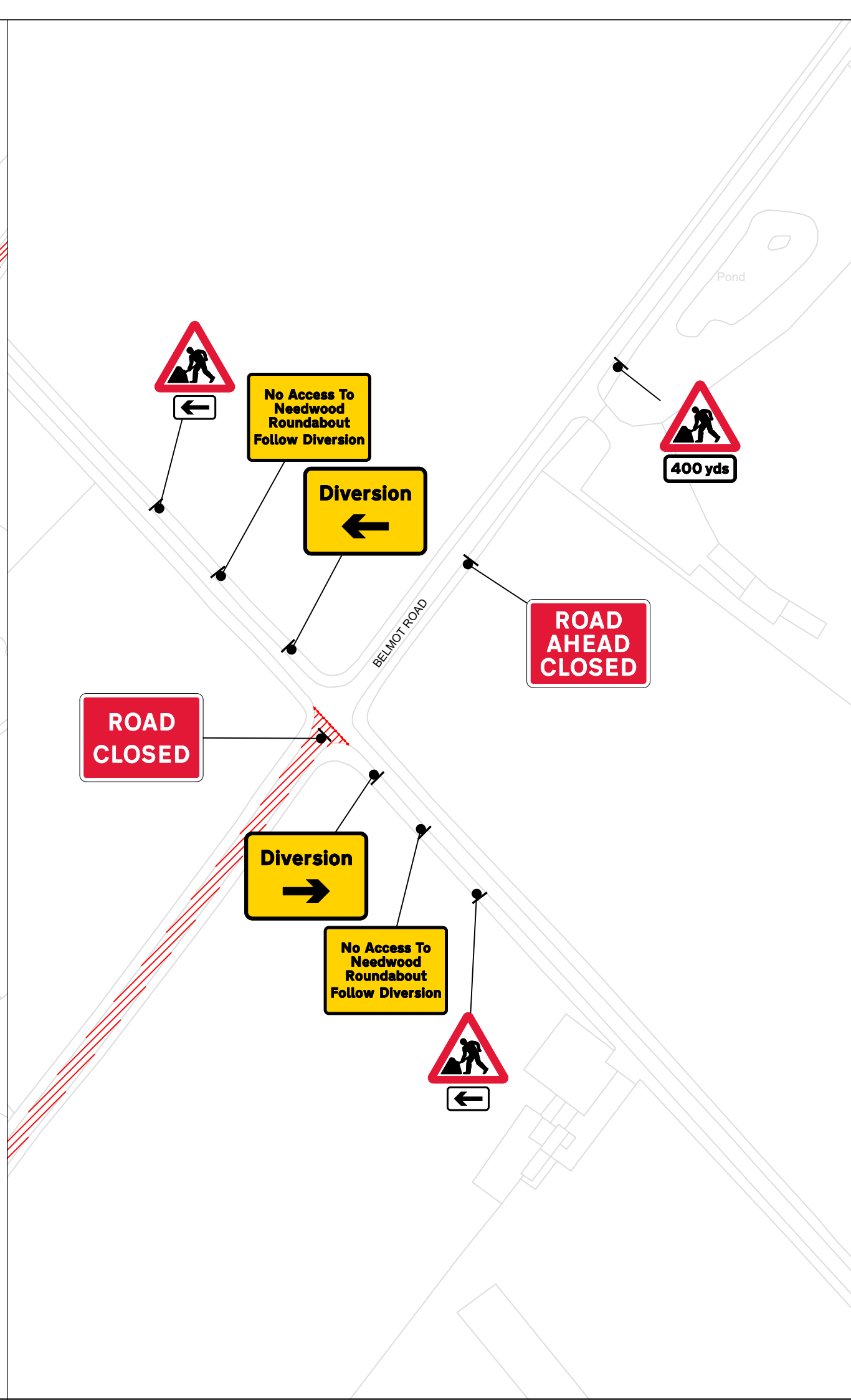
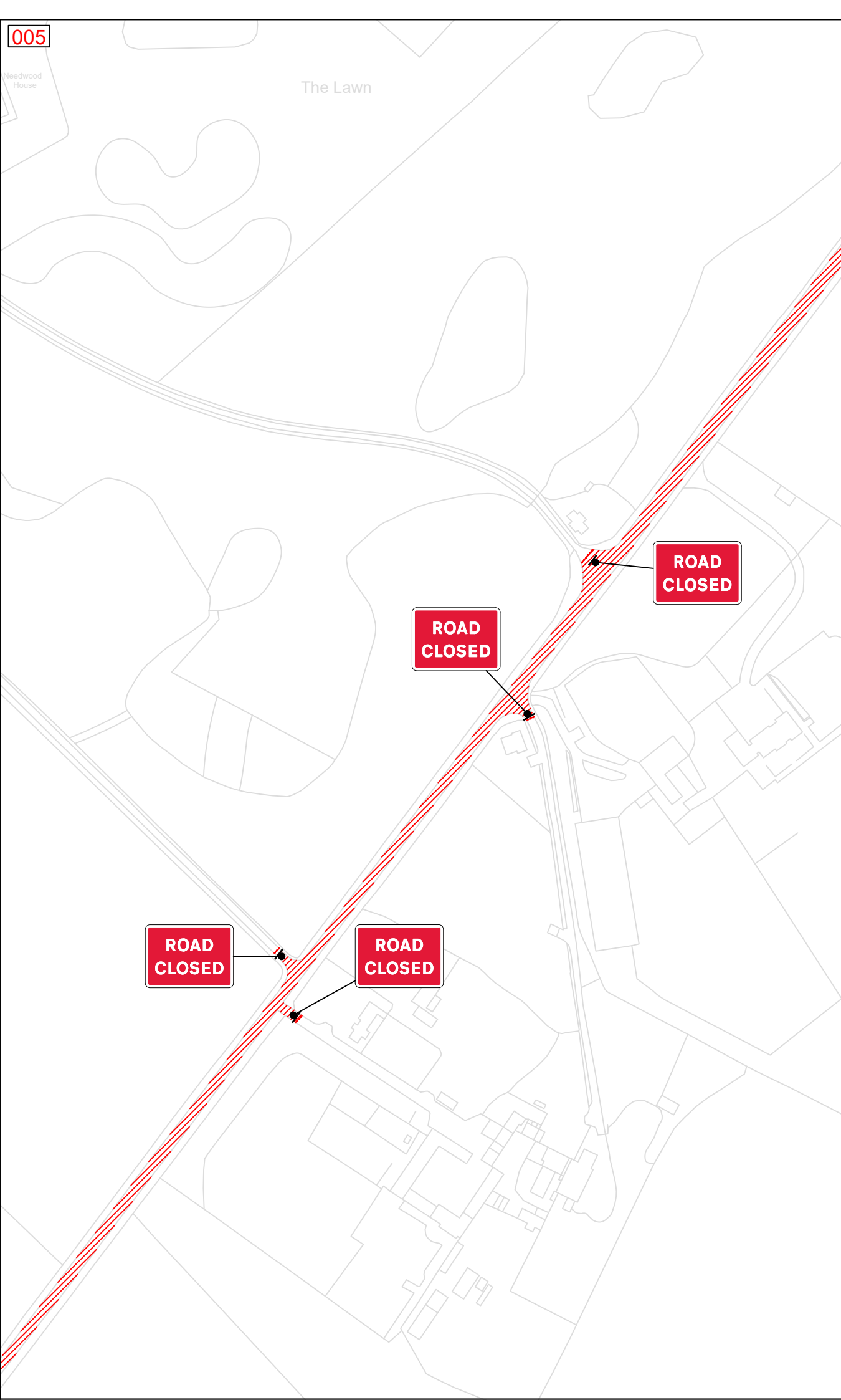
Key
█ Road Closure
█ Diversion Route

Date	24.10.2023
Designed By	SB
Checked By	CC


Drawing Reference Number: 003
 Scale At A3 - NTS
 Dimensions - Metres
Do not scale from this drawing. All dimensions to be verified on site

Crown Copyright. All rights reserved.
 Drawing to be read in conjunction with relevant method statement and risk assessment.
 Unauthorised reproduction infringes Crown Copyright and may lead to prosecution or civil proceedings.





Client



Job Notes

Site Location
Belmot Road, Staffordshire

X - 419026

Y - 325724

What3Words - those.headless.clinkd

Traffic Management Type
Full Road Closure

- Key
- Traffic Cones
 - Pedestrian Barrier
 - 🚦 Traffic Signal
 - 🚶 Pedestrian Traffic Signal
 - ▨ Road Closure
 - ➡ Pedestrian Diversion Route
 - 🚧 Kerb Ramp










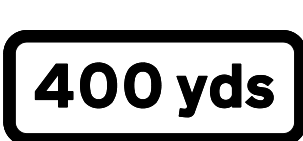



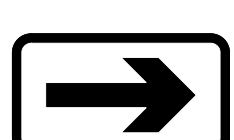








Date	24.10.2023
Designed By	SB
Checked By	CC

Drawing Reference Number: 005

Scale At A3 - NTS
Dimensions - Metres

Do not scale from this drawing. All dimensions to be verified on site

Crown Copyright. All rights reserved.
Drawing to be read in conjunction with relevant method statement and risk assessment.
Unauthorised reproduction infringes Crown Copyright and may lead to prosecution or civil proceedings.

Qty: 5 Ref: 13.9 Schedule 13-9 : Temporary Information		Qty: 1 Ref: 2704 Direction of temporary diversion route	
Qty: 1 Ref: 13.9 Schedule 13-9 : Temporary Information		Qty: 3 Ref: 2704 Direction of temporary diversion route	
Qty: 1 Ref: 13.9 Schedule 13-9 : Temporary Information		Qty: 1 Ref: 2706 Roundabout ahead leading to temporary diversion route	
Qty: 1 Ref: 13.9 Schedule 13-9 : Temporary Information		Qty: 1 Ref: 2706 Roundabout ahead leading to temporary diversion route	
Qty: 7 Ref: 2702 Start of temporary diversion route		Qty: 1 Ref: 572 Distance ahead to hazard	
Qty: 2 Ref: 2702 End of temporary diversion route		Qty: 2 Ref: 573 Direction to hazard left	
Qty: 3 Ref: 2702 Start of temporary diversion route		Qty: 1 Ref: 573 Direction to hazard right	
Qty: 2 Ref: 2703 Direction of temporary diversion route from junction ahead		Qty: 7 Ref: 7001 Road works ahead	
Qty: 1 Ref: 2703 Direction of temporary diversion route from junction ahead		Qty: 5 Ref: 7010-FP-13-9 Nature of temporary hazard ahead - Road Ahead Closed	
Qty: 7 Ref: 2703 Direction of temporary diversion route from junction ahead		Qty: 6 Ref: 7010-FP-13-9 Nature of temporary hazard ahead - Road Closed	
Qty: 1 Ref: 2703 Direction of temporary diversion route from junction ahead			
Qty: 1 Ref: 2703 Direction of temporary diversion route from junction ahead			

Client



Job Notes

Site Location
Belmot Road, Staffordshire

X - 419026

Y - 325724

What3Words -
those.headless.clinked

Traffic Management Type

Full Road Closure

Date 24.10.2023

Designed By SB

Checked By CC

Drawing Reference Number: 006

Scale At A3 - NTS
Dimensions - Metres

Do not scale from this drawing. All dimensions to be verified on site

Crown Copyright. All rights reserved.

Drawing to be read in conjunction with relevant method statement and risk assessment.

Unauthorised reproduction infringes Crown Copyright and may lead to prosecution or civil proceedings.